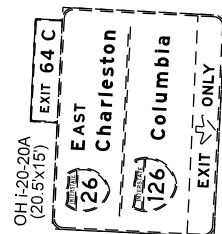



EXISTING SIGNS RELOCATED TO  
FUTURE OH STRUCTURE NO. 17

REMOVE AND RELOCATE EXISTING SIGNS  
REMOVE EXISTING OH STRUCTURE



REMOVE SIGN  
REMOVE POSTS



FUTURE OH STRUCTURE AND SIGNS PHASE 3  
(FOR INFORMATION ONLY)

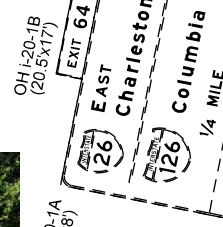
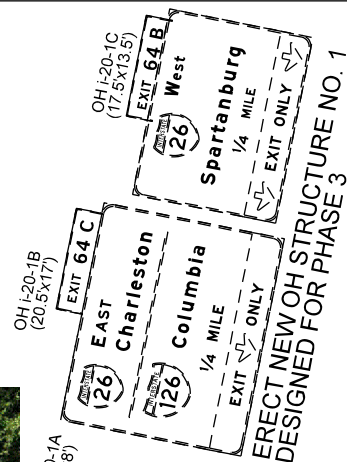


REMOVE EXISTING  
SIGN AND POSTS



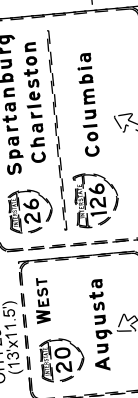
REMOVE EXISTING MESSAGE SIGN AND STRUCTURE  
ERECT NEW MESSAGE SIGN AND STRUCTURE TO BE LOCATED  
AS PER SCDOT CRITERIA

NOTE:  
FOR BROAD RIVER ROAD SIGNS, SEE SHEET 3.



ERECT NEW SIGN ON  
NEW OH STRUCTURE NO. 1

FUTURE SIGNS PHASE 3



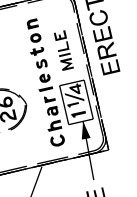
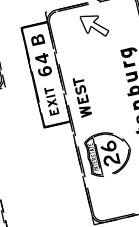

ERECT NEW OH STRUCTURE NO.1  
DESIGNED FOR PHASE 3  
ERECT NEW SIGNS



RETAIN EXISTING OH STRUCTURE  
RETAIN EXISTING SIGNS



RETAIN EXISTING SIGN  
RETAIN EXISTING POSTS



ERECT NEW OH STRUCTURE NO.17  
DESIGNED FOR PHASE 3  
RELOCATED EXISTING SIGNS

NEW SIGN ERECT  
ON FUTURE POSTS PHASE 3

FUTURE SIGN  
PHASE 3

MATCHLINE SEE SHT. 2

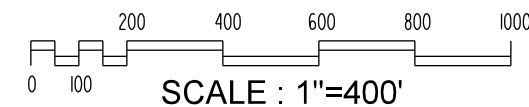
REMOVE AND RETAIN  
EXISTING SIGN  
REMOVE POSTS  
(SEE SHT. NO. 2)

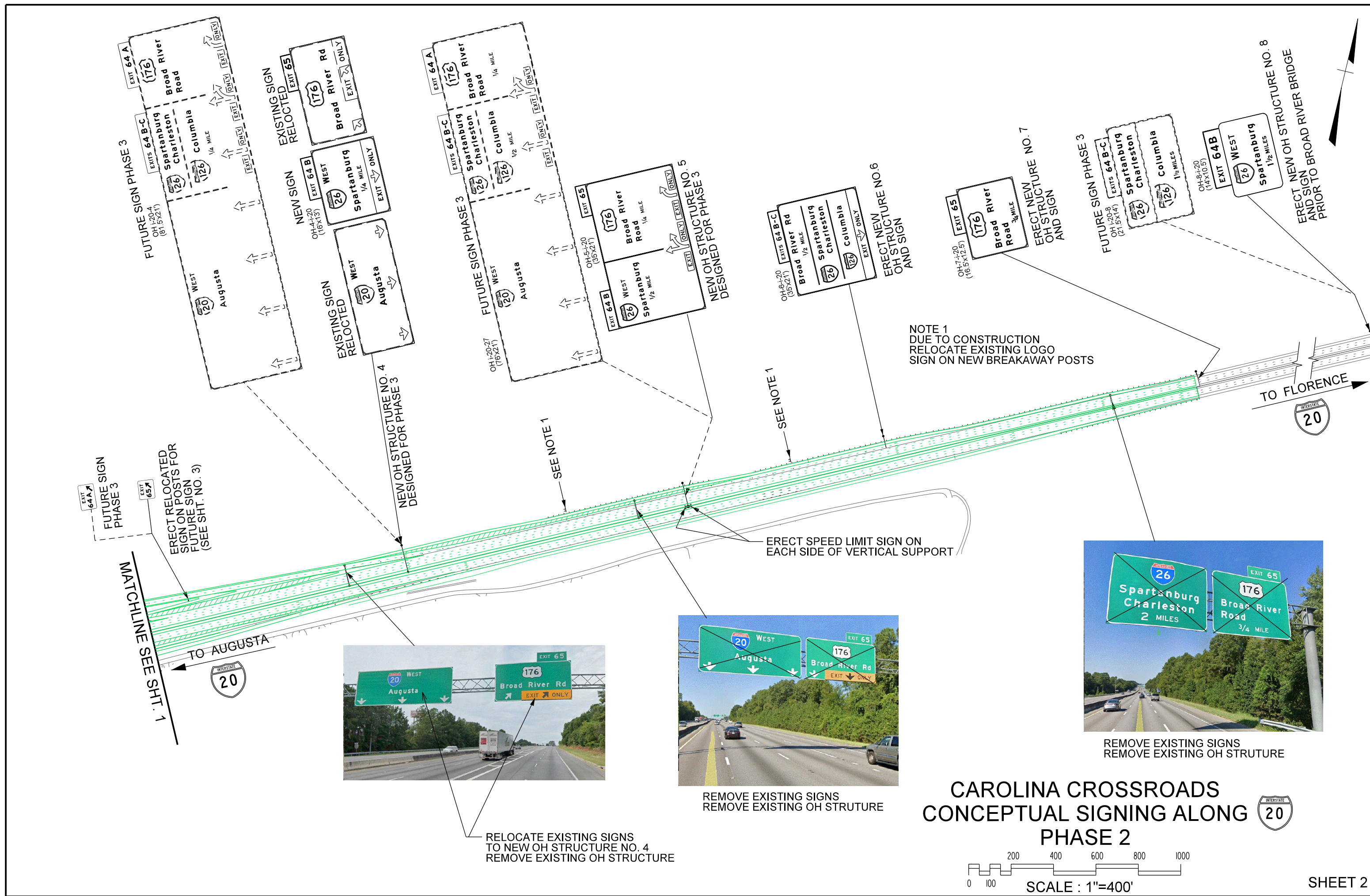


TO AUGUSTA

TO FLORENCE

# CAROLINA CROSSROADS CONCEPTUAL SIGNING ALONG PHASE 2





ERECT RELOCATED SIGN ON POSTS FOR FUTURE SIGN (SEE SHT. NO. 3)

MATCHLINE SEE SHT. 1

TO AUGUSTA



RELOCATE EXISTING SIGNS TO NEW OH STRUCTURE NO. 4 REMOVE EXISTING OH STRUCTURE



REMOVE EXISTING SIGNS REMOVE EXISTING OH STRUCTURE

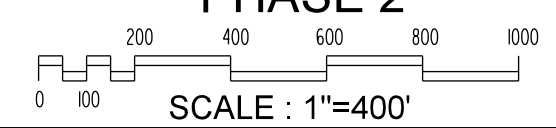
ERECT SPEED LIMIT SIGN ON EACH SIDE OF VERTICAL SUPPORT

NOTE 1  
DUE TO CONSTRUCTION RELOCATE EXISTING LOGO SIGN ON NEW BREAKAWAY POSTS

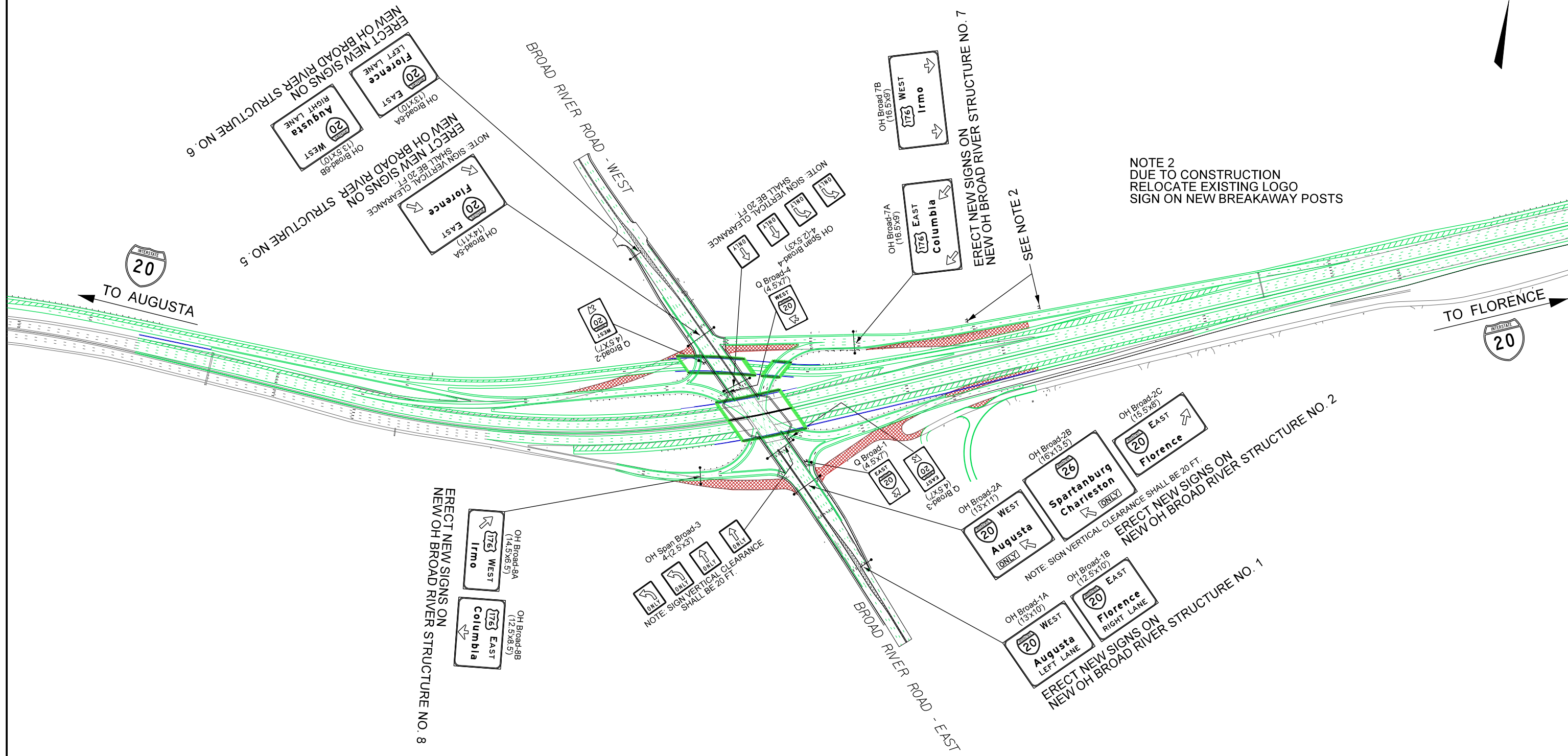


REMOVE EXISTING SIGNS REMOVE EXISTING OH STRUCTURE

# CAROLINA CROSSROADS CONCEPTUAL SIGNING ALONG PHASE 2



NOTE:  
FOR I-20 SIGNS, SEE SHEET 1.



NOTE 2  
DUE TO CONSTRUCTION  
RELOCATE EXISTING LOGO  
SIGN ON NEW BREAKAWAY POSTS

CAROLINA CROSSROADS  
CONCEPTUAL SIGNING ALONG BROAD RIVER ROAD  
PHASE 2

